



WorldGBC Congress 2015

Building a Sustainable CBD2 in Kowloon East

Brenda AU
Head of Energizing Kowloon East Office
29 October 2015

BRANDING
DESIGN
DIVERSITY



Background Kowloon East



Background Vision



Transforming Kowloon East into another CBD in Hong Kong



Background Kowloon East's Potential

- Kowloon East has the potential to provide additional commercial/office gross floor area of 5 million m²:
 - 1.7 million m² from Kai Tak Development
 - About 3.3 million m² from Kwun Tong and Kowloon Bay
- Including the existing stock of 2 million m², Kowloon East has the potential to supply a total of 7 million m² of commercial/office space.

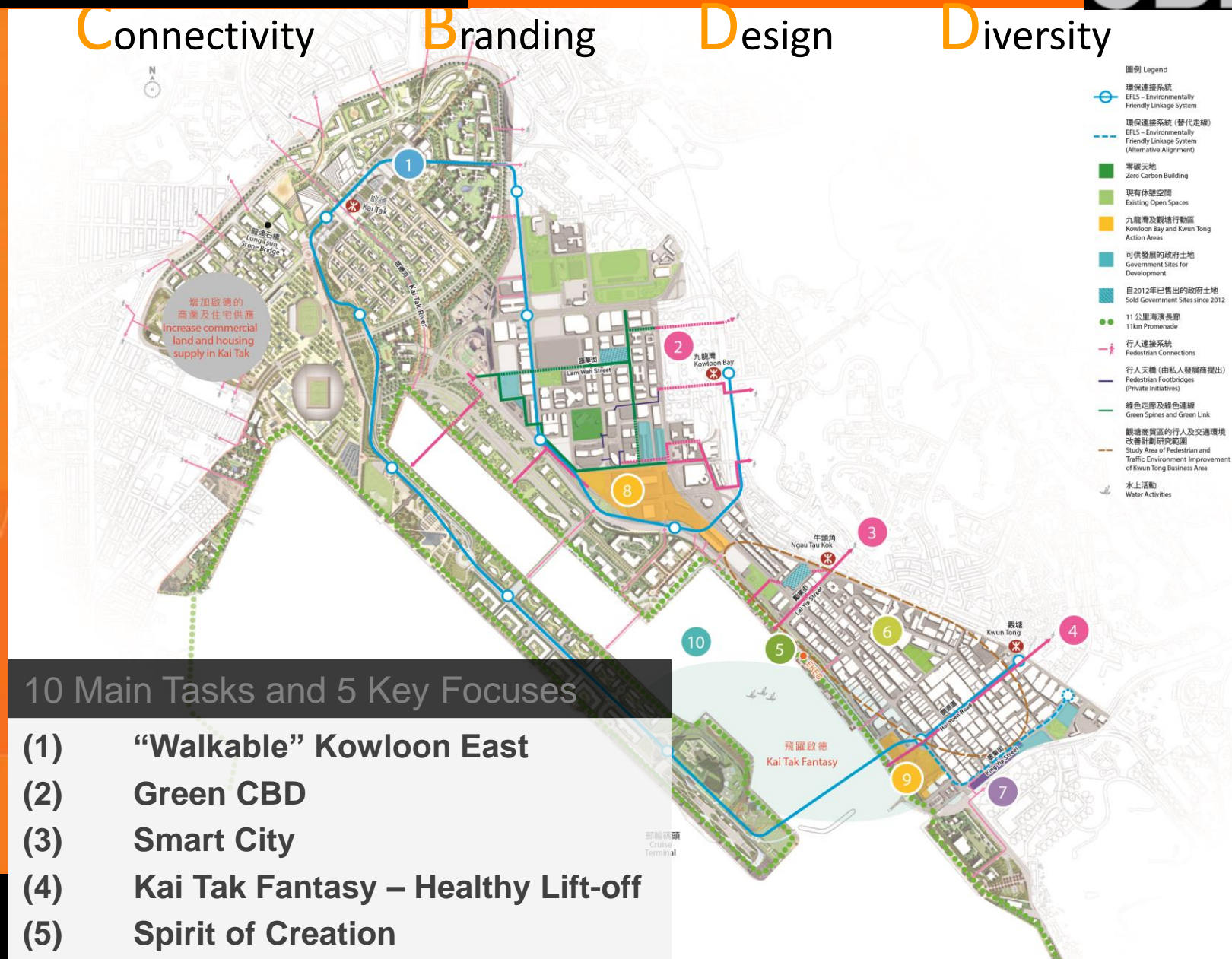


Connectivity

Branding

Design

Diversity



Business Areas Busy Traffic



I) Short term

- Improve at-grade pedestrian environment
 - Reviewed 41 signalized junctions with adjustments to signal timing where necessary
 - Already implemented road improvement works at 30 locations

II) Medium to longer term

- Commission studies to develop comprehensive network of pedestrian facilities

Realigning pedestrian crossing to provide a more direct route



Providing more pedestrian crossings



Kwun Tong Business Area

Public Engagement Activities



BACK ALLEY PROJECT @KOWLOON EAST

Names of Back Alleys
(Chinese only)

A: 字粒里	I: 電路里
B: 工模巷	K: 車邊里
C: 鳳眼里	L: 珠仔里
D: 乳酸里	M: 乳酸里
E: 碎冰里	N: 荷蘭里
F: 船渡巷	O: 啤工里
G: 打版里	P: 小麥里
H: 剔塗里	Q: 鎖邊里
I: 花紗里	R: 開飯里



G. 打版里



B. 工模巷



M. 乳酸里



E. 碎冰里



Q. 鎖邊里



J. 電路里



E. 碎冰里



E. 碎冰里

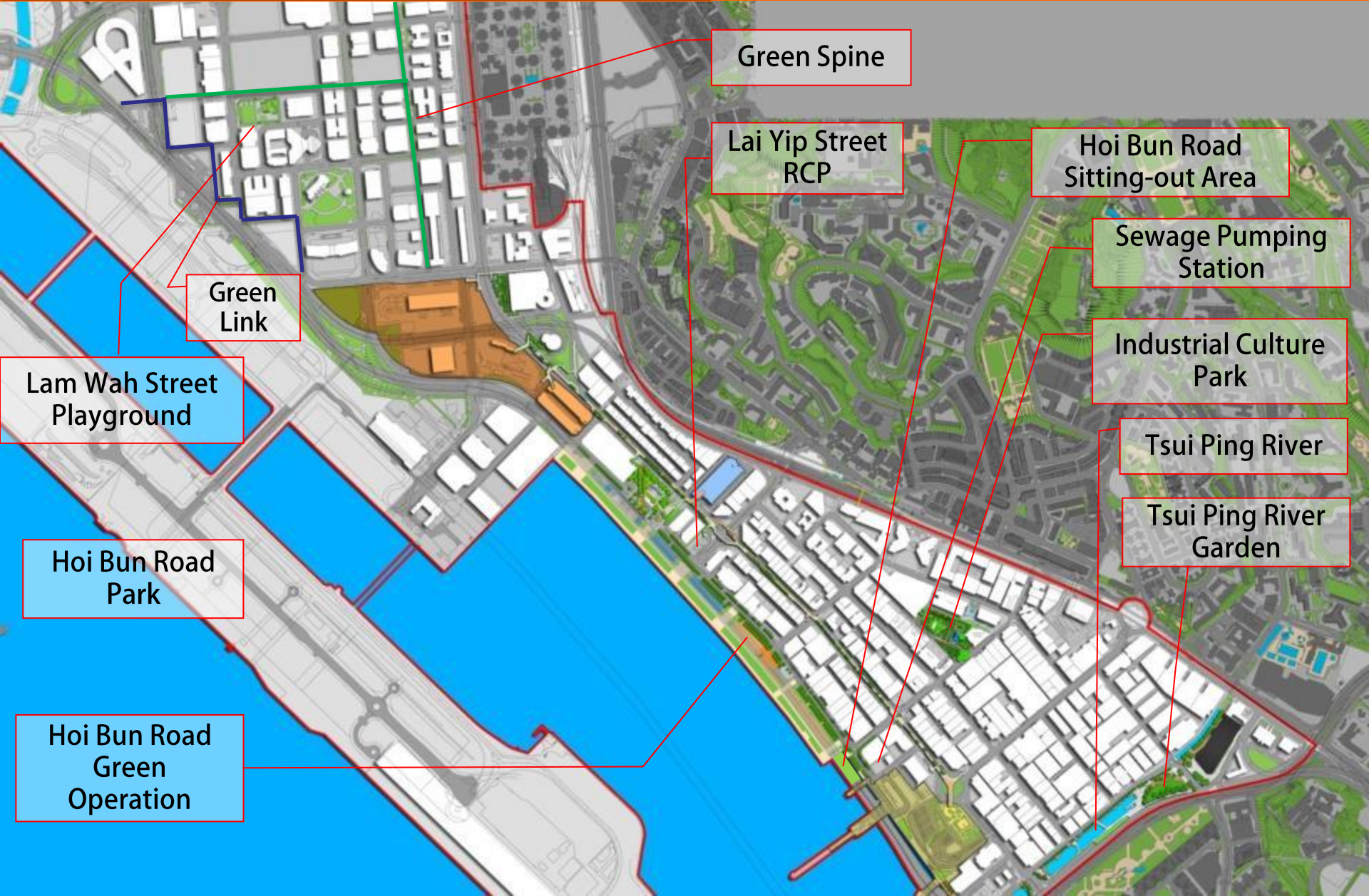
Kwun Tong Business Area

BackStreet Run



Improve Environment

Greening Master Plan



Green Spine

Lai Yip Street RCP

Hoi Bun Road Sitting-out Area

Sewage Pumping Station

Industrial Culture Park

Tsui Ping River

Tsui Ping River Garden

Green Link


Lam Wah Street Playground

Hoi Bun Road Park

Hoi Bun Road Green Operation

Improve Environment

Greening



Improve Environment

Kwun Tong Promenade



Before

After

Improve Environment

Tsun Yip Street Playground



Before



After




Before



After

Place Making

Tsun Yip Street Playground




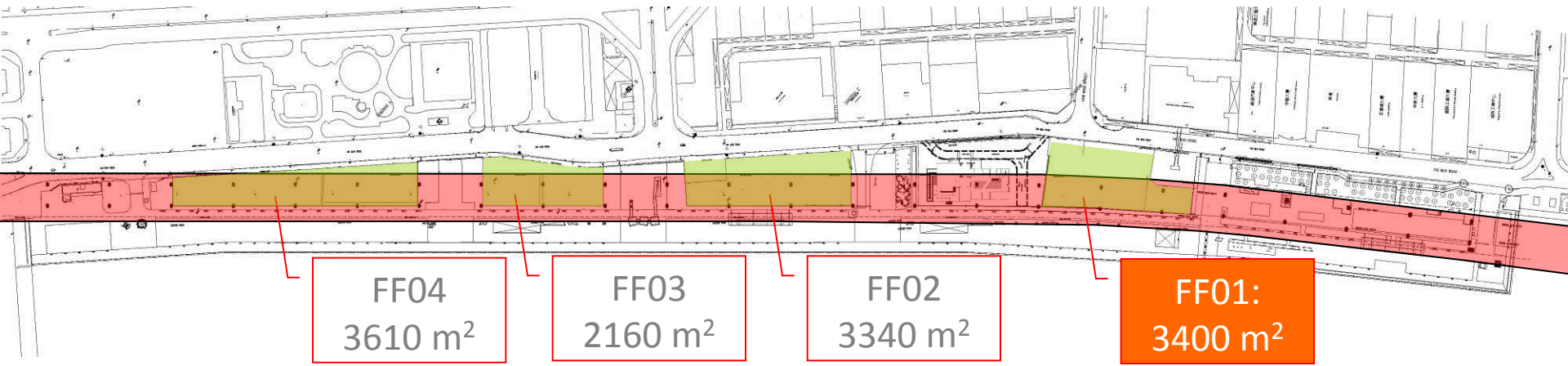
Place Making

Tsun Yip Street Playground



Place Making

Idle Land to Public Space



Social Inclusion

Fly the Flyover 01



Social Inclusion

Fly the Flyover 01



Social Inclusion

Fly the Flyover 01



Social Inclusion

Fly the Flyover 01





Kai Tak Development

Planning Vision

- A vibrant, attractive and people-oriented community by Victoria Harbour

Planning Initiatives

- Heritage, green, sports and tourism hub of Hong Kong
- Green web for sustainable development
- Quality living environment
- Help regenerate adjacent old districts





Kai Tak Outline Zoning Plan

- translate the development scheme into an OZP and further consult the public under the Town Planning Ordinance
- continue to discuss with the public and further enhance urban design



- 100 ha open spaces
- 11 km waterfront promenade
- Green web for sustainable development

Locations	Minimum Greening Ratios
Development Sites, including G/IC	30% overall 20% at-grade 20% of roof area
Public Open Spaces	30% - 60%
Amenity Areas	85%
Roads and Walkways	10% - 15%



Metro Park and a Green Web

Landscape design places a strong emphasis on aesthetics, human comfort and creating a sense of place.



Grid Neighbourhood

Adoption of podium-free design for air ventilation consideration

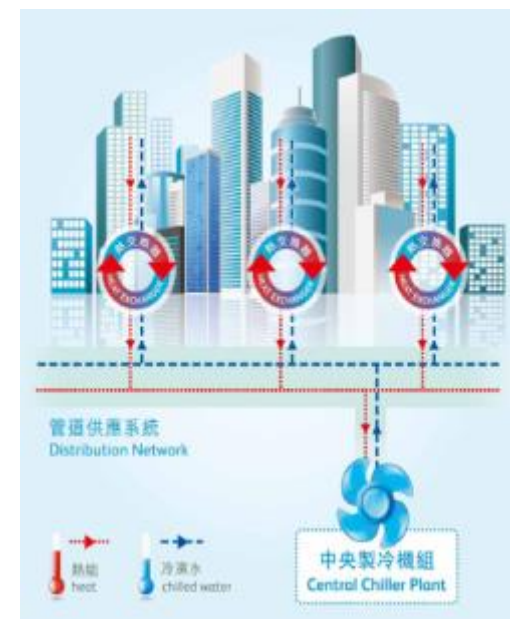
Intimately scaled street blocks with 10m-wide pedestrian streets to enhance street-level activities





- Road network designed to discourage traffic
- Railway as backbone of public transport (Shatin-Central Link has two stations in KTD)
- Central Kowloon Route and Road T2 - depressed road/tunnel

- District Cooling System offers a whole range of energy efficiency and environmental benefits



(Graphical Illustration of DCS)

Kai Tak Development

Creating A Green Corridor

Kai Tak River

- 2.4 km long
- A major flood relief drainage channel turning into a green river corridor
- Provide open spaces for public enjoyment



2-stage public engagement to enhance public understanding; collect public views; and build public consensus on the design approaches

Living Roots ...

Kai Tak City will be a place brimming with unexplored potential, celebrating nature in the fabric of the city and connecting people to the social and learning pleasures of Kai Tak City evolves, becoming richer and more vibrant over time.

Kai Tak will be a living organism, a space of tactile experience, a place of healthy thought full of fun and discovery, a place for special events where rich and happy memories will be created. Kai Tak City will become:

- The community jewel in Kai Tak's wider green infrastructure network.
- A catalyst for high-quality, sustainable future urban development, and
- A learning resource, celebrating human activity and natural systems.

Celebrating the River ...
Living Roots ...
The People's Playground ...
Connected by Nature ...

3D rendering of the Kai Tak River park area, showing a central water feature, walkways, trees, and modern buildings in the background.

Result of the Kai Tak River Idea Competition announced in January 2015

Kai Tak Fantasy

Kai Tak Fantasy – a recreational landmark for its excellent potential for developing into a world-class tourism, entertainment and leisure attraction.

- Invited **all secondary schools** in Hong Kong to join the public engagement activities of the competition
- HKU Social Science Research Centre gave briefings on the competition to some **1600 senior form secondary school students** and collected their views on the shortlisted entries





KAI TAK 2.0: HEALTHY LIFT-OFF 啟德2.0：健康啟航

Kai Tak 2.0 Healthy Lift-Off presents a new healthy development strategy that benefits Hong Kong as a city, creates balanced socio-economic systems, and improves our natural ecology of landscape, water, and habitats. The scheme provides a new urban model that incorporates the global urban ecological nature within the urban, and the natural urban ecology.

啟德2.0健康啟航提出一個新的健康發展策略，為香港作為一個城市帶來裨益，創造平衡的社會經濟系統，並改善我們的自然生態，包括景觀、水和棲息地。該方案提供了一個新的城市模型，將全球城市生態自然融入城市，並改善城市自然生態。



Community Engagement

Our Approach



To serve as a platform and process for **establishing partnership with** District Councils, Area Committees, trades and operator associations, property owners, building management committees, and most importantly the **local community**.

To achieve the vision of Energizing Kowloon East with **collective wisdom and effort**.

To try out innovative solutions, consolidate resources and facilitate implementation.



Community Engagement

Guided Tours



Community Engagement

Workshops



Community Engagement Forums and Symposiums

District Councils, professional institutions, and other stakeholders



Social Inclusion

Events



2015 Policy Address

“.....to use Kowloon East as a pilot area to explore the feasibility of developing a Smart City.”



- ✓ *Walkability & Mobility*
- ✓ *ICT and Open Data*
- ✓ *Low Carbon Green Community*



Reduce unnecessary car journeys and time

Empower non-motorized travellers with mobility

Facilitate multi-modal trips



- Hong Kong eRouting website and mobile application

- Intelligent Road Network for sale for developing intelligent transport application

- Other intelligent transport system includes: Journey Time Indication System, CCTV, Traffic Control and Surveillance System



- Hong Kong eTransport website and mobile application used by about 18,000 people a day

- Hong Kong eTransport Kiosks set up at various locations



Smart Traffic Management



- Real-time monitoring of traffic conditions and parking availability



- Dissemination of real-time parking information via mobile application



Green Transport Modes



Real-time Bus Scheduling



Wireless City

Open Data / Public Sector Information / Data Sharing

Common Data Platform



- Study underway to consolidate Government's **GIS platforms** as one for new development areas



- **FREE** wireless Internet access services at designated government premises (around **520** now)



- Data.one – Over **70 types** of datasets provided by **25 data providers** in **18 different categories**

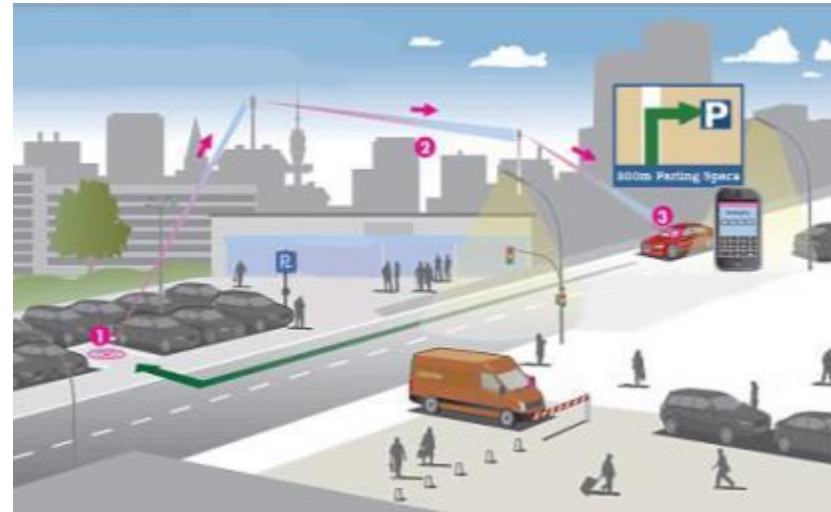


Facilitate Informed Decisions

Asset Management

City Resilience

Do More with Less



➤ Wider application of wayfinding apps or informatics



➤ Open data to facilitate wider application of public sector information



Images from Lands Department

Green Infrastructures
Resource and Energy Efficient
Total Water Management
Smart Waste Management

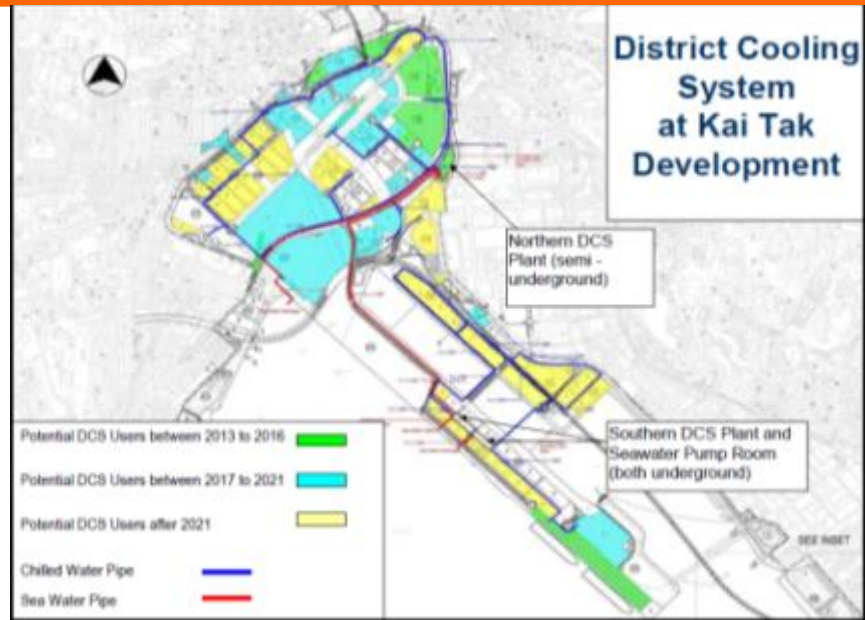


Image from Civil Engineering and Development Department



Image from Ove Arup & Partners Hong Kong Ltd



Image from ONZO Ltd



Green Spaces

Green Buildings

Green Neighbourhood

Urban Farming



Image from Riverpark Farm

- Currently 18 buildings with BEAM Plus Gold or Platinum rating in Kowloon East



We Will

Maintain a close dialogue with the community to build up a Sustainable CBD2 in Kowloon East.

INDOC

Connectivity

Design

Diversity

Thank you!

Branding